
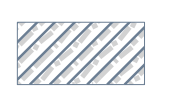











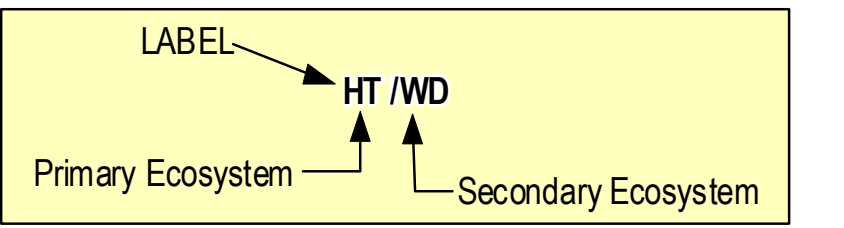


**MAP NO. 6
ELECTORAL AREA 'A'
OCP AREA
ENVIRONMENTALLY SENSITIVE AND
HAZARDOUS AREAS**

- Legend**
-  Electoral Area A OCP Area
 -  Nanaimo River Floodplain
SOURCE: RDN Floodplain Bylaw No. 1469
 -  Watercourse
 -  Eagle Nest
 -  Great Blue Heron Nest
SOURCE: Ministry of Environment
 -  Historic Coal Workings

- Sensitive Ecosystem Inventory - 2004**
-  **CB - Coastal Bluffs**
Vegetated rocky islet, rocky shoreline/grassland, rocky shoreline/moss, coastal bluff.
 -  **HT - Terrestrial Herbaceous**
Natural grasslands or bryophyte-dominated vegetation, including rock outcroppings/grassland and rock outcrops/moss, types >20% shrub.
 -  **OF - Older Forest**
Forest ecosystem with dominant age class >100 years; coniferous, mixed with broadleaf component >15%.
 -  **RI - Riparian Vegetation**
All stages of floodplain vegetation, including riparian vegetation associated with gullies.
 -  **WN - Wetland**
Ecosystem with wet soil and moisture-dependent plants; bog, fen, marsh, swamp, shallow water, wet meadow.
 -  **FS - Seasonally Flooded Agricultural Field**
 -  **SG - Second Growth Forest**
Forested ecosystem with dominant age class 60-100 years; coniferous, mixed with broadleaf component >15%.



SOURCE: Environment Canada, Ministry of Environment and The Habitat Conservation Trust Fund

