





**MAP NO. 10
ELECTORAL AREA 'A'
OCP AREA
OCCUPANCY STATUS**

Legend

-  Electoral Area A OCP Area
-  Denotes Building
-  Vacant Land
-  Developed/Occupied Land

