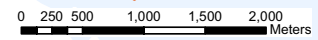
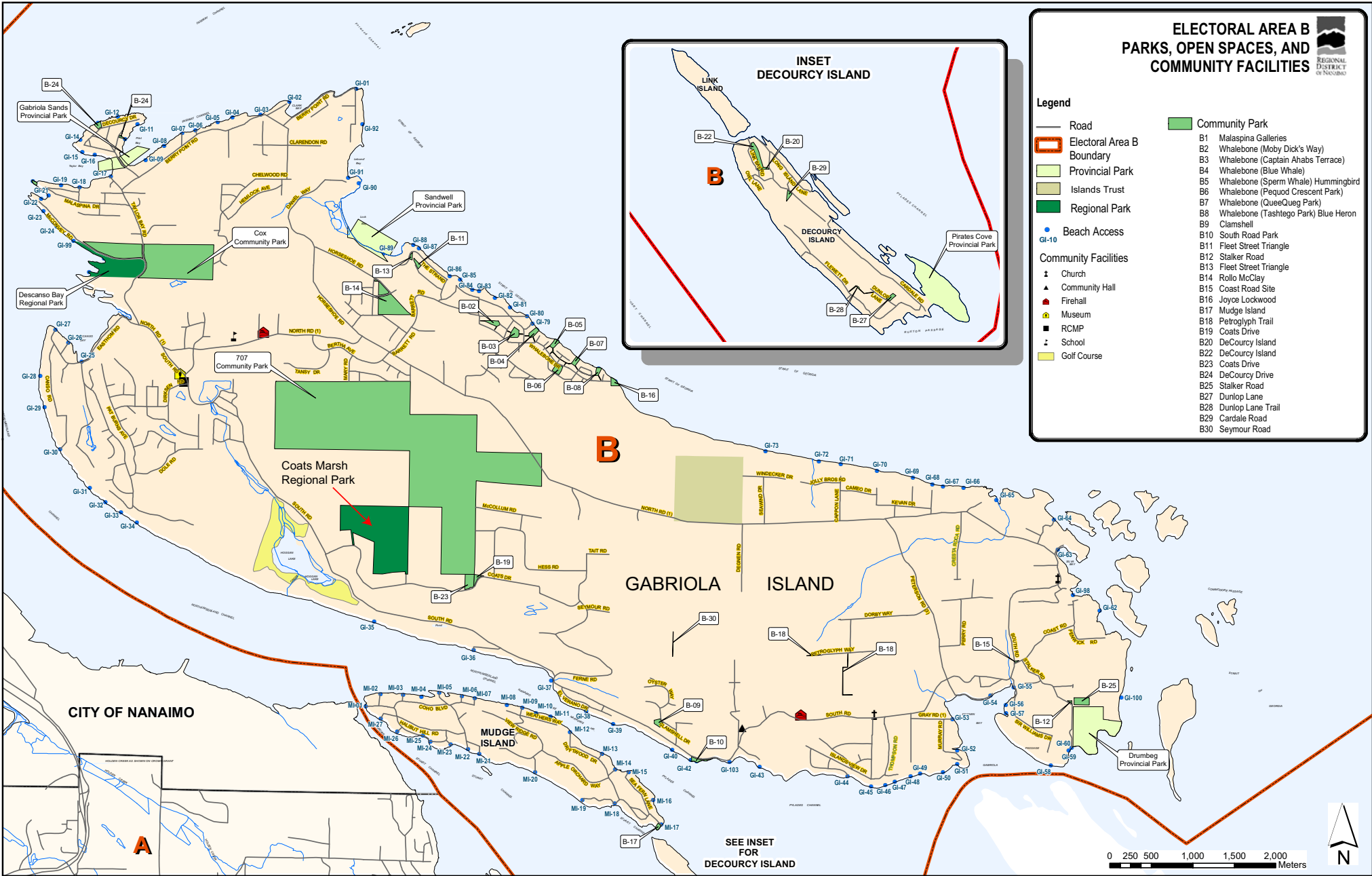
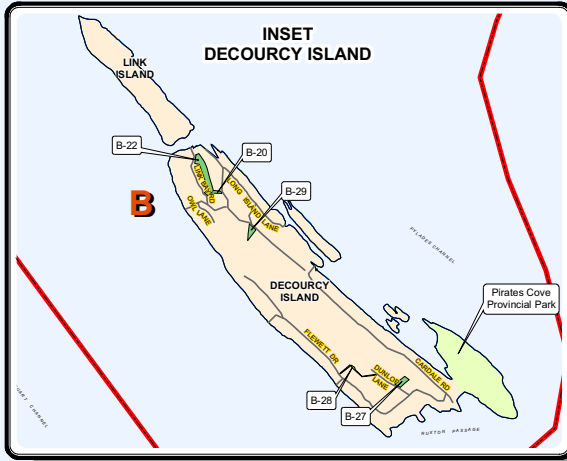




ELECTORAL AREA B PARKS, OPEN SPACES, AND COMMUNITY FACILITIES

Legend

- Road
- Electoral Area B Boundary
- Provincial Park
- Islands Trust
- Regional Park
- Beach Access
- Community Facilities
 - Church
 - Community Hall
 - Firehall
 - Museum
 - RCMP
 - School
 - Golf Course
- Community Park
 - B1 Malaspina Galleries
 - B2 Whalebone (Moby Dick's Way)
 - B3 Whalebone (Captain Alabs Terrace)
 - B4 Whalebone (Blue Whale)
 - B5 Whalebone (Sperm Whale) Hummingbird
 - B6 Whalebone (Petquod Crescent Park)
 - B7 Whalebone (QueeQueg Park)
 - B8 Whalebone (Tashtego Park) Blue Heron
 - B9 Clamshell
 - B10 South Road Park
 - B11 Fleet Street Triangle
 - B12 Stalker Road
 - B13 Fleet Street Triangle
 - B14 Rollo McClay
 - B15 Coast Road Site
 - B16 Joyce Lockwood
 - B17 Mudge Island
 - B18 Petroglyph Trail
 - B19 Coats Drive
 - B20 DeCourcy Island
 - B22 DeCourcy Island
 - B23 Coats Drive
 - B24 DeCourcy Drive
 - B25 Stalker Road
 - B27 Dunlop Lane
 - B28 Dunlop Lane Trail
 - B29 Cardale Road
 - B30 Seymour Road



SEE INSET
FOR
DECOURCY ISLAND