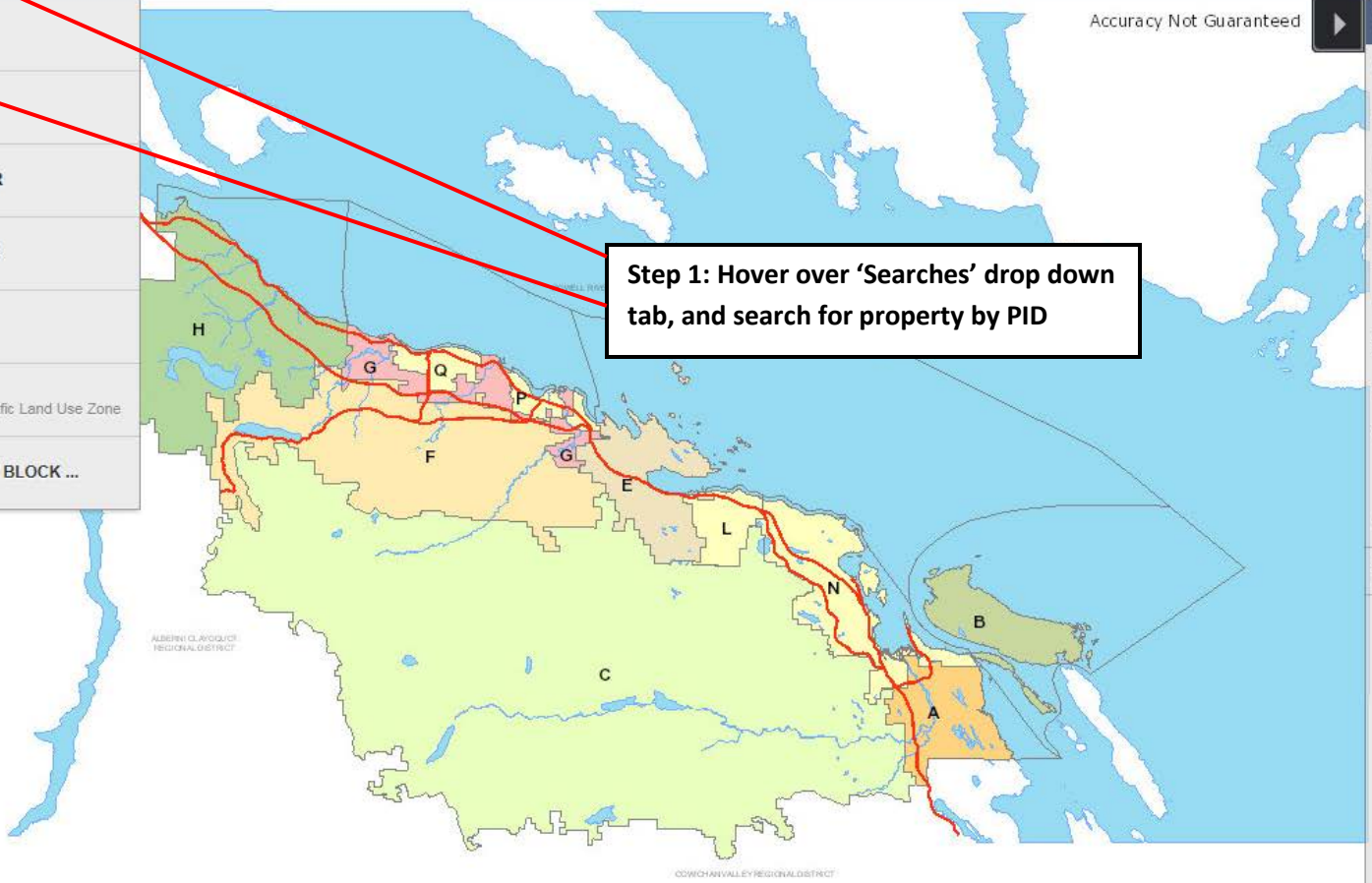
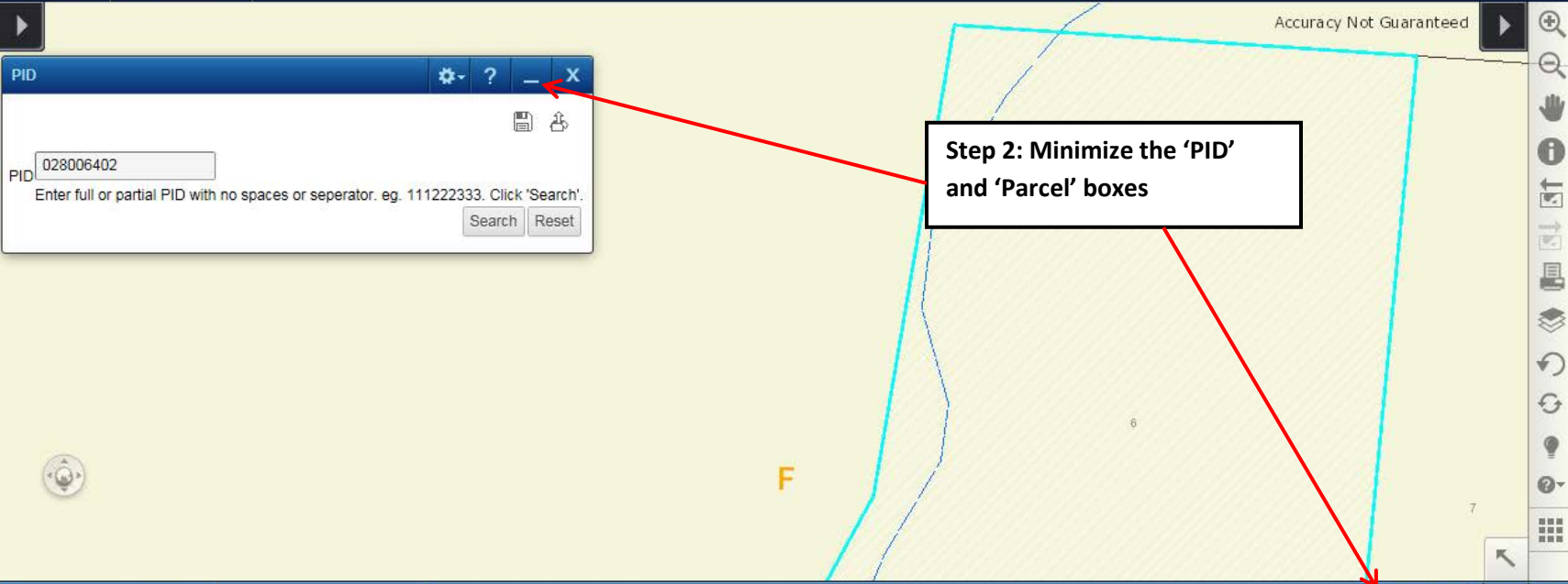


- ADDRESS
- PID
- FOLIO NUMBER
- PLAN NUMBER
- ROAD
- ZONE  
Search for a Specific Land Use Zone
- DISTRICT LOT / BLOCK ...



Step 1: Hover over 'Searches' drop down tab, and search for property by PID



Step 2: Minimize the 'PID' and 'Parcel' boxes

PID

PID:

Enter full or partial PID with no spaces or separator. eg. 111222333. Click 'Search'.

<input checked="" type="checkbox"/>			PID	Folio Number	Mapsheet	Legal Description	Plan Number	RDN ID
<input checked="" type="checkbox"/>	1		028006402	769012286.247	92F.038.1.1	LOT 6, BLOCK 359, NEWCASTLE DISTRICT, PLAN VIP86930	VIP86930	37579

Accuracy Not Guaranteed

**More Information** ? X

Attribute Details For

Select Reports

1 features found. Displaying 1 to 1

Attribute	Value
PID	028006402
Folio Number	769012266.247
Mapsheet	92F.038.1.1
Legal Description	LOT 6, BLOCK 359, NEWCASTLE DISTRICT, PLAN VIP86930
Plan Number	VIP86930
RDN ID	37579

2016 Assessment Values  
 More Information  
 Reports

**Step 3: Select the 'Identify' tool and then click on the property**

Scale 1: 1,244.03  Powered by: **ROLTA** OnPoint™ Active Map: PROPERTIES X: 386,164.56, Y: 5,463,493.29

- PROPERTIES Properties
- LAND USE REGULATIO ... Land Use Regulations
- UTILITIES AND SERV ... Utilities and Services
- ENVIRONMENT ATLAS Environment Atlas
- LEGAL MAP Legal Map

Legal Description: LOT 6, BLOCK 359, NEWCASTLE DISTRICT, PLAN VIP86930

Plan Number: VIP86930

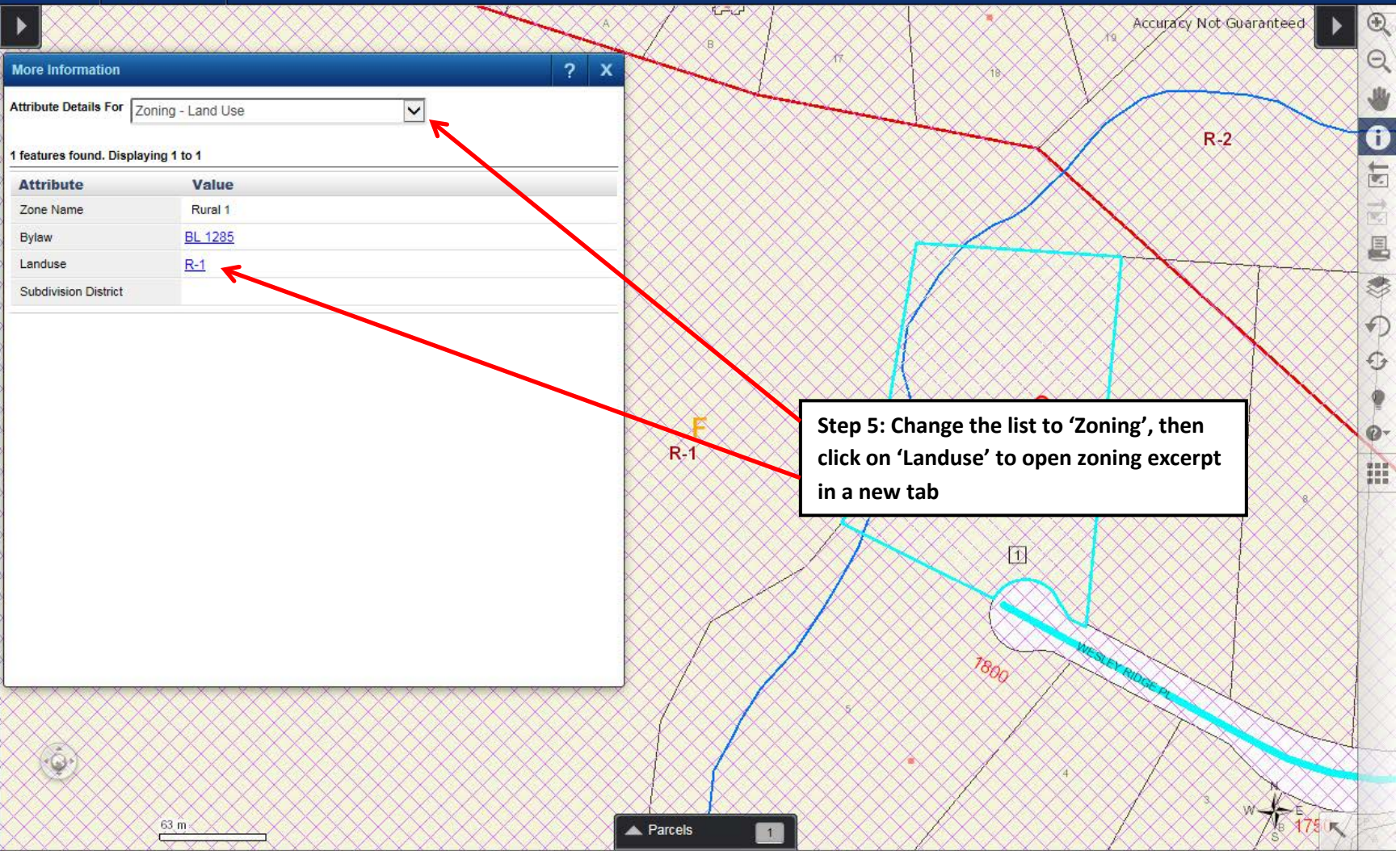
RDN ID: 37579

2016 Assessment Values

More Information

Reports

**Step 4: Hover over 'Searches' drop down tab, and select 'Land Use Regulations' (map will update)**



More Information

Attribute Details For

1 features found. Displaying 1 to 1

Attribute	Value
Zone Name	Rural 1
Bylaw	<a href="#">BL 1285</a>
Landuse	<a href="#">R-1</a>
Subdivision District	

**Step 5: Change the list to 'Zoning', then click on 'Landuse' to open zoning excerpt in a new tab**