

**Qualicum Beach Streamkeepers  
2018 Monitoring Sites**



REGIONAL  
DISTRICT  
OF NANAIMO


**Status**




Active




Not Active



Community Park

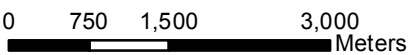


Regional Park



Provincial Park

Watercourse  
(approximate location)



July 2016



Cameron River

HORNE LK CAVES RD

BAY RD

SOUTH LAKE RD

HORNE LAKE RD

SPIDER LAKE RD

CORCANI RD

GALVIN PL

MEADOWOD WAY

ABBEY RD

CLAYMORE RD

INLAND ISLAND HIGHWAY

HILLIERS RD SOUTH

ALBERNI HIGHWAY

PALMER RD

PRATT RD

WINCHESTER RD

GRAFTON AVE

SWAYNE RD

Swane Creek

Morison Creek

Englishman

E299853

E256394

E288090

E288093

E288092

E288091

E287697

E268993

E220635

E285669

Horne Lake

Cameron Lake

Little Qualicum River

Qualicum River

Whiskey Creek

Creek

Gandon Creek

French Creek

French Creek

Beach Cr

ISLAND HIGHWAY WEST

SUNRISE DR

CRESCENT RD W

MEMORIAL AVE

ALBERNI HIGHWAY