

# ELECTORAL AREA H OFFICIAL COMMUNITY PLAN DRAFT

## MAP NO. 3 COMMUNITY RESOURCES

### Legend

— Electoral Area H Official Community Plan Area Boundary

□ Electoral Area Boundary

■ Village Centres

■ Qualicum First Nation

### Water Access

★ RDN Improved Site

★ Future Priority

■ Provincial Park

■ Regional Park

■ Community Park

■ Federal Lands

■ Provincial Protected Area

○ Potential Community Park

### Regional Trails

— Existing Trail

— Existing Trail Road

— Proposed Trail

— Proposed Community Trail

— Railway Corridor

○ Proposed Trail Bridge

— Conceptual Trail Corridor

### Facility

✚ Ambulance Station

⚓ Church

⚓ Community Hall


⚓ Fire Hall

⚓ Library

⚓ School

Chairperson

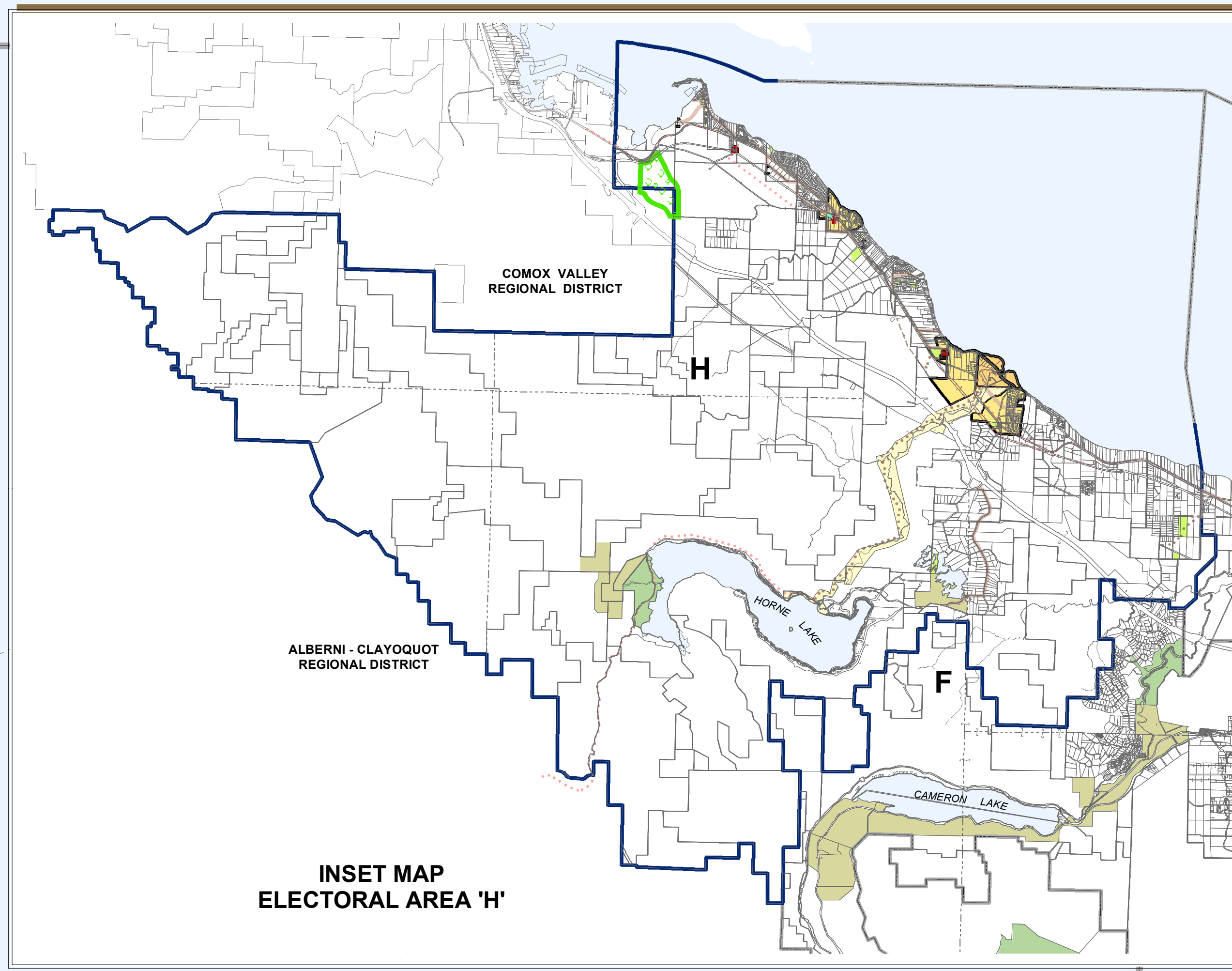
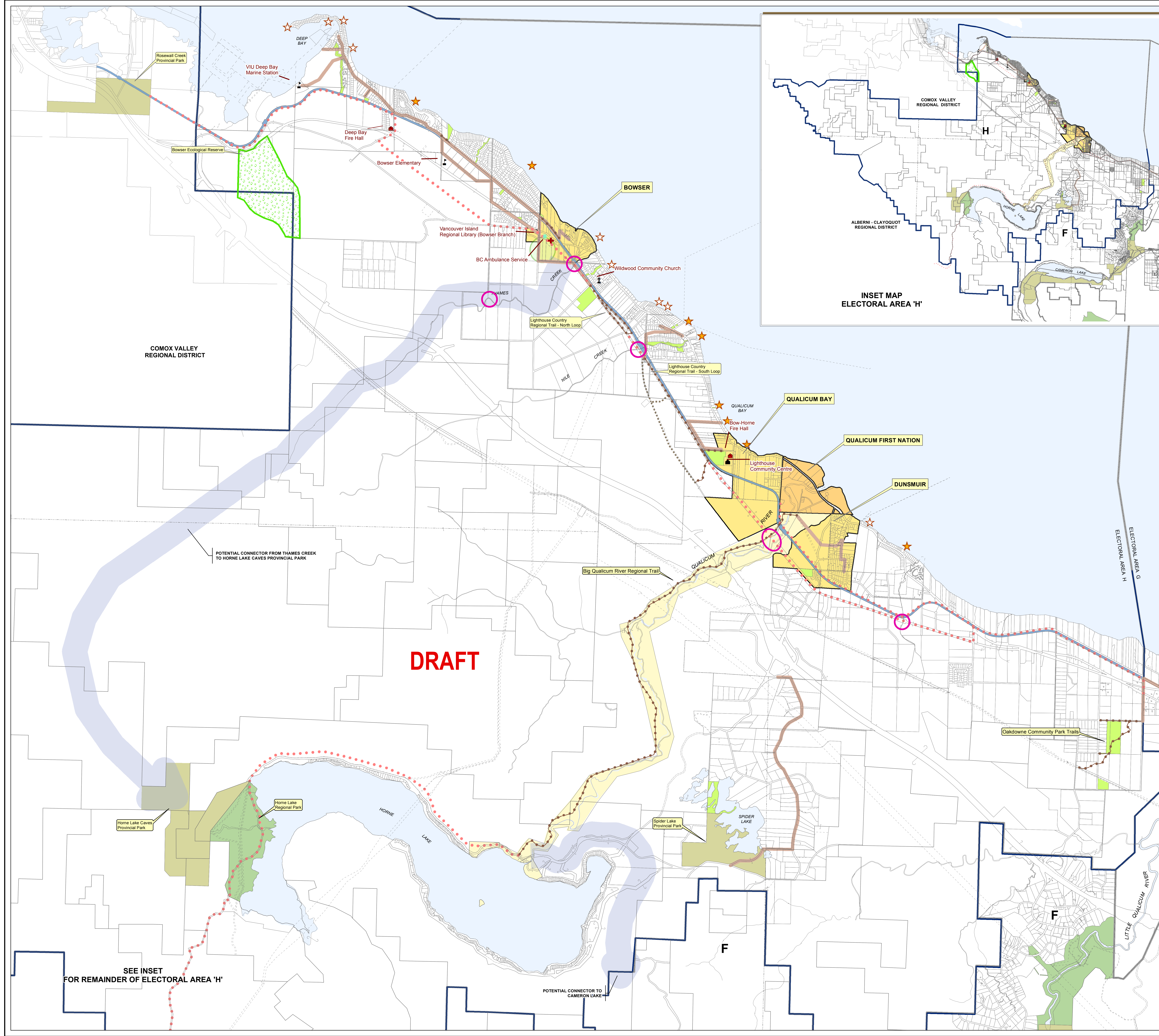
General Manager, Corporate Services



0 250 500 1,000 1,500 2,000 Meters

BYLAW NO. XXXX, 2017

June 27, 2017



**DRAFT**

SEE INSET FOR REMAINDER OF ELECTORAL AREA 'H'

POTENTIAL CONNECTOR FROM THAMES CREEK TO HORNE LAKE CAVES PROVINCIAL PARK

POTENTIAL CONNECTOR TO CAMERON LAKE