




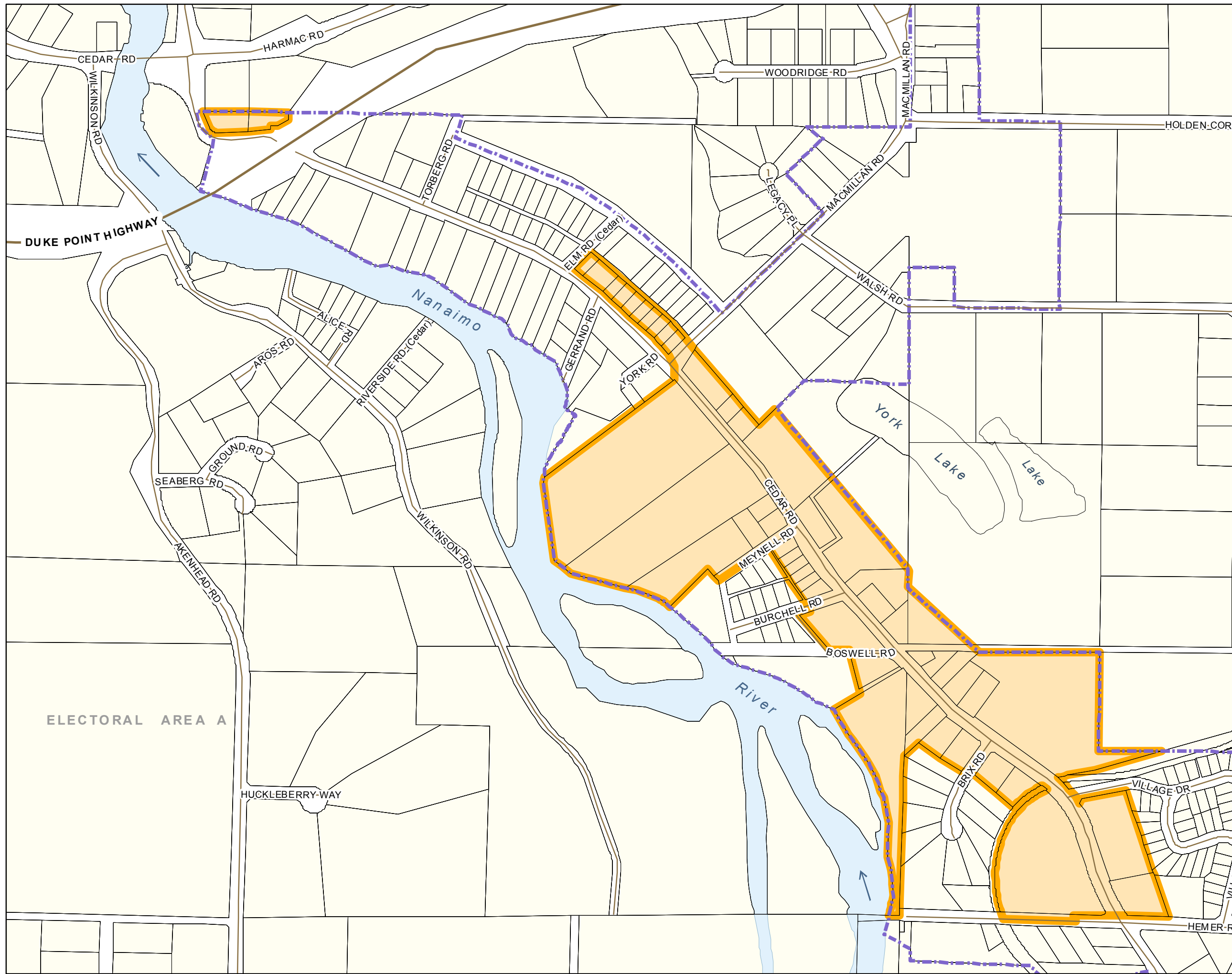




**Map No. 4 -  
Cedar Main Street  
Development Permit Area**

**Legend**

-  Development Permit Area Boundary
-  Growth Containment Boundary
-  River
-  Highway
-  Other Road



ELECTORAL AREA A

