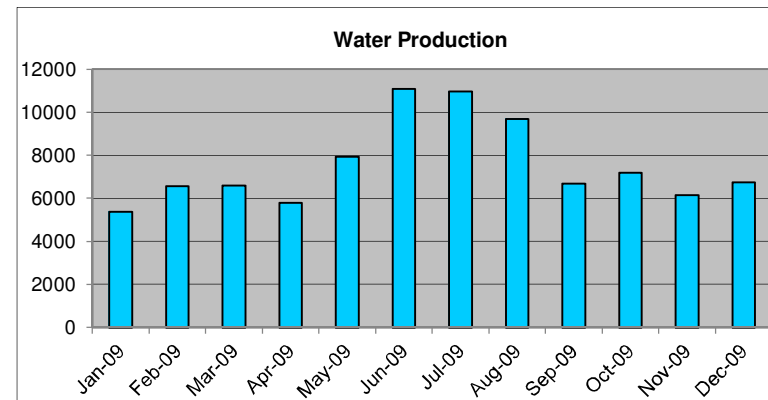
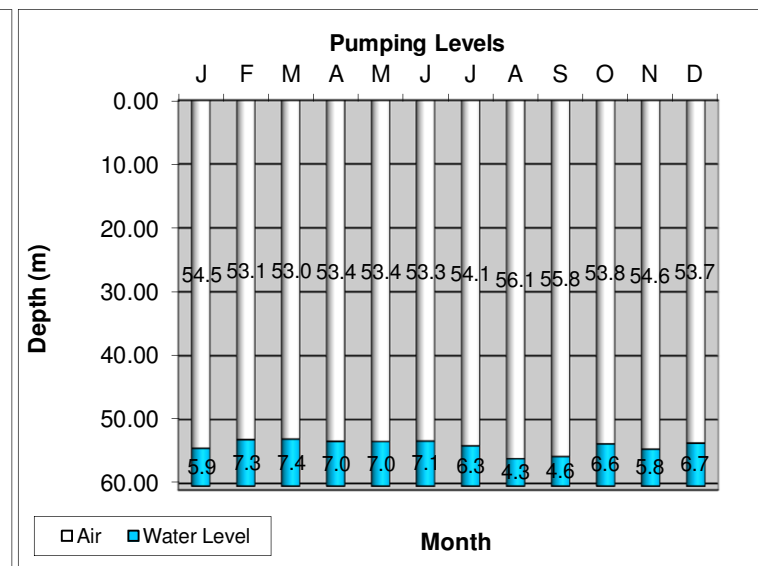
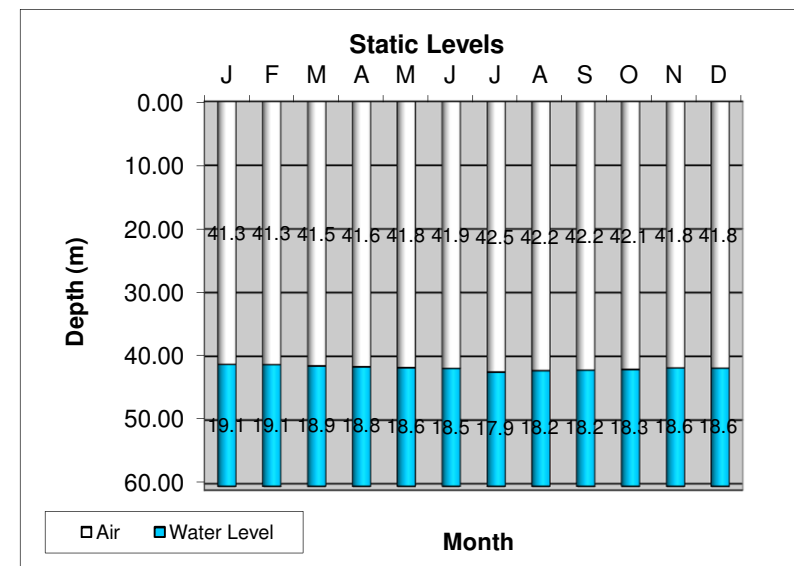




Fairwinds # 1 - Well Data - Depth 198 ft / 60.4 m

Water over pump

2009	Average Capacity (m ³ /min)	Discharge pressure (psi)	Static level (ft)	Static level (m)	Pumping level (ft)	Pumping Level (m)	Drawdown (m)	Meter reading (m ³)	Monthly Consumption (m ³)	Hour Meter	Total Hours	Level (m)	Level Low	Level Critical
Jan-09	0.457	125	135.4	41.27	178.7	54.47	13.20	14272	5374	35826.3	195.8	5.93	no	no
Feb-09	0.463	120	135.5	41.30	174.3	53.13	11.83	19646	6576	36022.1	236.8	7.27	no	no
Mar-09	0.402	118	136.2	41.51	174.0	53.04	11.52	26222	6605	36258.9	273.6	7.36	no	no
Apr-09	0.387	110	136.6	41.64	175.2	53.40	11.77	32827	5777	36532.5	248.9	7.00	no	no
May-09	0.382	120	137.1	41.79	175.3	53.43	11.64	38604	7941	36781.4	346.2	6.97	no	no
Jun-09	0.381	112	137.4	41.88	175.0	53.34	11.46	46545	11097	37127.6	485.4	7.06	no	no
Jul-09	0.376	118	139.3	42.46	177.5	54.10	11.64	57642	10969	37613	486.5	6.30	no	no
Aug-09	0.367	120	138.6	42.25	184.0	56.08	13.84	68611	9697	38099.5	440.3	4.32	no	no
Sep-09	0.370	110	138.3	42.15	183.0	55.78	13.62	78308	6671	38539.8	300.2	4.62	no	no
Oct-09	0.385	115	138.0	42.06	176.4	53.77	11.70	84979	7200	38840	311.4	6.63	no	no
Nov-09	0.398	118	137.2	41.82	179.1	54.59	12.77	92179	6139	39151.4	257.2	5.81	no	no
Dec-09	0.395		137.3	41.85	176.1	53.68	11.83	98318	6736	39408.6	284	6.72	no	no
Jan-10	n/a	n/a	n/a	n/a	n/a	n/a	n/a	105054	n/a	39692.6	n/a	Well Depth (m)		60.4
Minimum	0.367	110	135.4	41.27	174.00	53.04	11.46	14,272.00	5,374.00	35,826.30	195.80			
Maximum	0.463	125	139.3	42.46	184.00	56.08	13.84	105,054.00	11,097.00	39,692.60	486.50			
Average	0.397	117	137.2	41.83	177.38	54.07	12.24	58,708.23	7,565.17	37,684.13	322.19			
Total									90,782.00		3,866.30			
Average Low Season (Jan.-April & Nov.-Dec.)				41.56			53.72	* Calibrated logger June/07 - Offset .738 meters						
Average High Season (May-September)				42.10			54.42							



	Static Level		Pumping Level	
	Depth to Water (m)	Water Level (m)	Depth to Water (m)	Water Level (m)
J	41.27	19.13	54.47	5.93
F	41.30	19.10	53.13	7.27
M	41.51	18.89	53.04	7.36
A	41.64	18.76	53.40	7.00
M	41.79	18.61	53.43	6.97
J	41.88	18.52	53.34	7.06
J	42.46	17.94	54.10	6.30
A	42.25	18.15	56.08	4.32
S	42.15	18.25	55.78	4.62
O	42.06	18.34	53.77	6.63
N	41.82	18.58	54.59	5.81
D	41.85	18.55	53.68	6.72