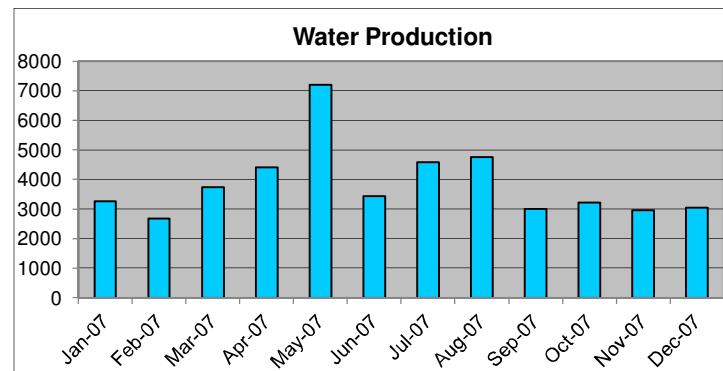
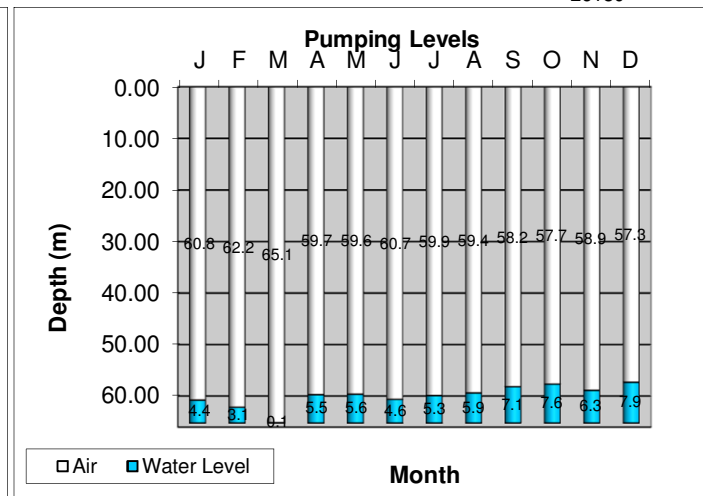
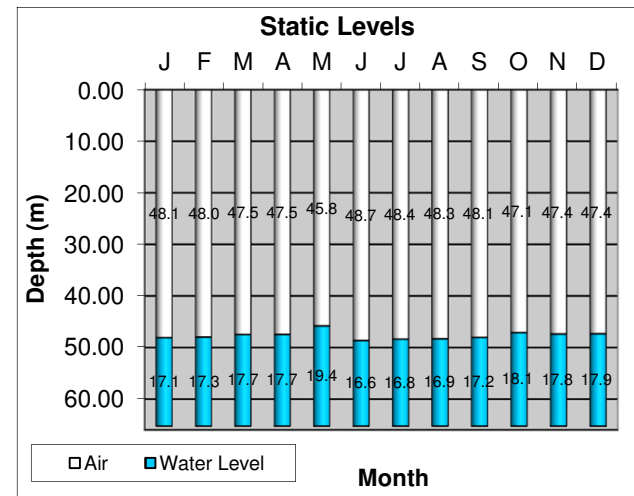




Fairwinds # 2 - Well Data - Depth 216 ft / 65.84 m

Water over pump

2007	Average Capacity (m ³ /min)	Discharge pressure (psi)	Static level (ft)	Static level (m)	Pumping level (ft)	Pumping Level (m)	Drawdown (m)	Meter reading (m ³)	Monthly Consumption (m ³)	Hour Meter	Total Hours	Level (m)	Level Low	Level Critical
Jan-07	0.291	98	157.8	48.10	199.5	60.81	12.71	524522	3269	38483.1	187.2	4.42	no	no
Feb-07	0.291	95	157.4	47.98	204.0	62.18	14.20	527791	2685	38670.3	154	3.05	no	no
Mar-07	0.304	95	155.9	47.52	213.7	65.14	17.62	530476	3743	38824.3	205	0.09	yes	yes
Apr-07	0.289	89	155.8	47.49	196.0	59.74	12.25	534219	4414	39029.3	254.3	5.49	no	no
May-07	0.268	95	150.4	45.84	195.7	59.65	13.81	538633	7196	39283.6	447.9	5.58	no	no
Jun-07	0.170	100	159.7	48.68	199.0	60.66	11.98	545829	3425	39731.5	336.5	4.57	no	no
Jul-07	0.222	105	158.8	48.40	196.5	59.89	11.49	549254	4574	40068	343.4	5.34	no	no
Aug-07	0.224	102	158.5	48.31	194.8	59.38	11.06	553828	4765	40411.4	355.2	5.85	no	no
Sep-07	0.230	100	157.7	48.07	190.8	58.16	10.09	558593	3001	40766.6	217.9	7.07	no	no
Oct-07	0.273	95	154.5	47.09	189.2	57.67	10.58	561594	3219	40984.5	196.3	7.56	no	no
Nov-07	0.285	96	155.5	47.40	193.2	58.89	11.49	564813	2968	41180.8	173.7	6.34	no	no
Dec-07	0.287	95	155.4	47.37	188.0	57.30	9.94	567781	3036	41354.5	176.3	7.93	no	no
Jan-08	n/a	n/a	n/a	n/a	n/a	n/a	n/a	570817	n/a	41530.8	n/a	Well Depth (m)	65.23	
Minimum	0.170	89	150.4	45.84	188.00	57.30	9.94	524,522.00	2,685.00	38,483.10	154.00			
Maximum	0.304	105	159.7	48.68	213.70	65.14	17.62	570,817.00	7,196.00	41,530.80	447.90			
Average	0.261	97	156.5	47.69	196.70	59.95	12.27	548,319.23	3,857.92	40,024.52	253.98			
Total									46,295.00		3,047.70			
Average Low Season (Jan.-April & Nov.-Dec.)				47.64		60.68	* Calibrated logger June/07 - Offset .928 meters							
Average High Season (May-September)				47.73		59.23	* Note-Low levels for March due to pump testing.							



	Static Level		Pumping Level	
	Depth to Water (m)	Water Level (m)	Depth to Water (m)	Water Level (m)
J	48.10	17.13	60.81	4.42
F	47.98	17.25	62.18	3.05
M	47.52	17.71	65.14	0.09
A	47.49	17.74	59.74	5.49
M	45.84	19.39	59.65	5.58
J	48.68	16.55	60.66	4.57
J	48.40	16.83	59.89	5.34
A	48.31	16.92	59.38	5.85
S	48.07	17.16	58.16	7.07
O	47.09	18.14	57.67	7.56
N	47.40	17.83	58.89	6.34
D	47.37	17.86	57.30	7.93