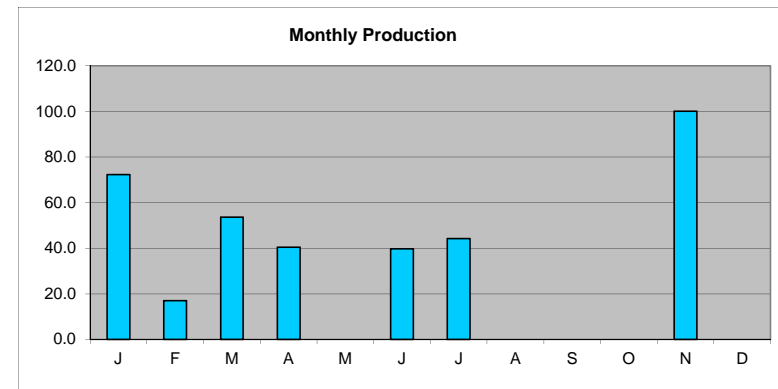
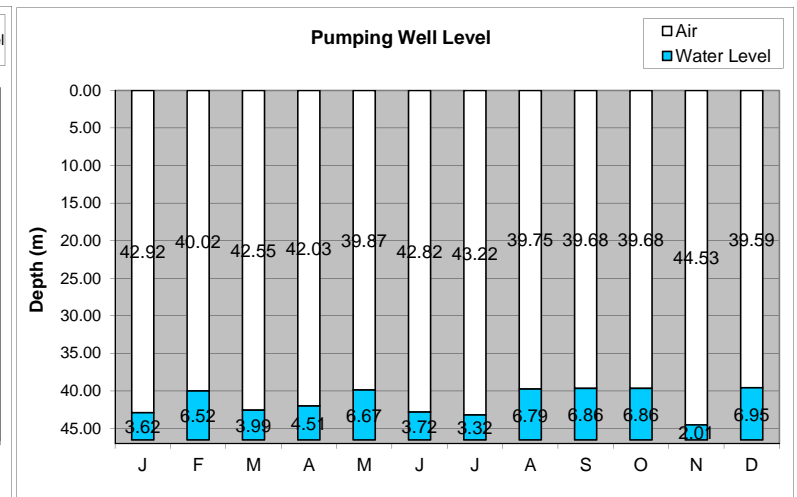
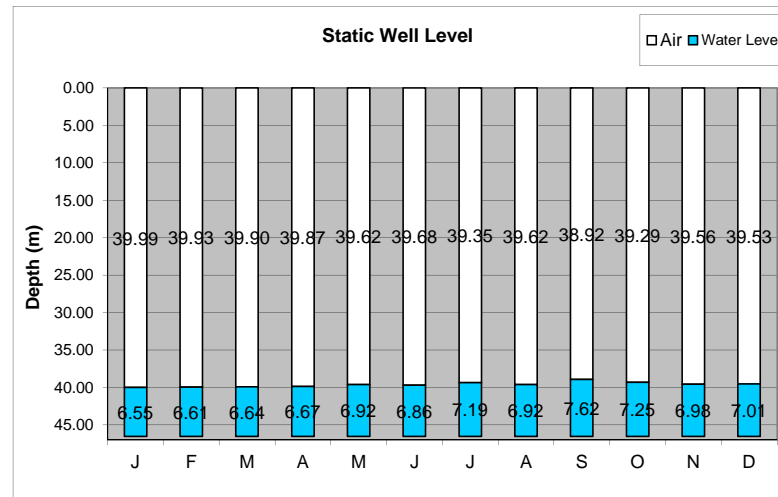


Nanoose Well # 2 Data 2014

Well Depth 180.0 feet 54.86 meters
 Data logger Depth 152.71 feet 46.54 meters

	Average Capacity (m³/min)	Discharge pressure (psi)	Static level (ft)	Static level (m)	Pumping Level (ft)	Pumping Level (m)	Drawdown (m)	Meter Reading (m³)	Monthly Production (m³)	Hour Meter	Total Hours	Water Over Pump			
												Level (m)	Level Low	Level Critical	
Jan-14	0.236		131.20	39.99	140.80	42.92	2.93	235,318.20	72.3	49,939.6	5.1	3.62	NO	NO	
Feb-14	0.283		131.00	39.93	131.30	40.02	0.09	235,390.46	17.0	49,944.7	1.0	6.52	NO	NO	
Mar-14	0.255		130.90	39.90	139.60	42.55	2.65	235,407.44	53.6	49,945.7	3.5	3.99	NO	NO	
Apr-14	0.204		130.80	39.87	137.90	42.03	2.16	235,461.00	40.4	49,949.2	3.3	4.51	NO	NO	
May-14	#DIV/0!		130.00	39.62	130.80	39.87	0.24	235,501.40	0.0	49,952.5	0.0	6.67	NO	NO	
Jun-14	0.348		130.20	39.68	140.50	42.82	3.14	235,501.40	39.7	49,952.5	1.9	3.72	NO	NO	
Jul-14	0.335		129.10	39.35	141.80	43.22	3.87	235,541.10	44.2	49,954.4	2.2	3.32	NO	NO	
Aug-14	#DIV/0!		130.00	39.62	130.40	39.75	0.12	235,585.27	0.0	49,956.6	0.0	6.79	NO	NO	
Sep-14	#DIV/0!		127.70	38.92	130.20	39.68	0.76	235,585.27	0.0	49,956.6	0.0	6.86	NO	NO	
Oct-14	#DIV/0!		128.90	39.29	130.20	39.68	0.40	235,585.27	0.0	49,956.6	0.0	6.86	NO	NO	
Nov-14	0.283		129.80	39.56	146.10	44.53	4.97	235,585.27	100.0	49,956.6	5.9	2.01	NO	NO	
Dec-14	#DIV/0!		129.70	39.53	129.90	39.59	0.06	235,685.30	0.0	49,962.5	0.0	6.95	NO	NO	
Jan-15								235,685.30		49,962.5					
Minimum	#DIV/0!	0.00	127.70	38.92	129.90	39.59	0.06		0.00		0.0				
Maximum	#DIV/0!	0.00	131.20	39.99	146.10	44.53	4.97		100.03		5.9				
Average	#DIV/0!	#DIV/0!	129.94	39.61	135.79	41.39	1.78		30.59		1.9				
TOTAL									367.10		22.90				

Data logger Depth 46.54



Month	Static Level		Pumping Level	
	Depth to Water (m)	Water Level (m)	Depth to Water (m)	Water Level (m)
J	39.99	6.55	42.92	3.62
F	39.93	6.61	40.02	6.52
M	39.90	6.64	42.55	3.99
A	39.87	6.67	42.03	4.51
M	39.62	6.92	39.87	6.67
J	39.68	6.86	42.82	3.72
J	39.35	7.19	43.22	3.32
A	39.62	6.92	39.75	6.79
S	38.92	7.62	39.68	6.86
O	39.29	7.25	39.68	6.86
N	39.56	6.98	44.53	2.01
D	39.53	7.01	39.59	6.95